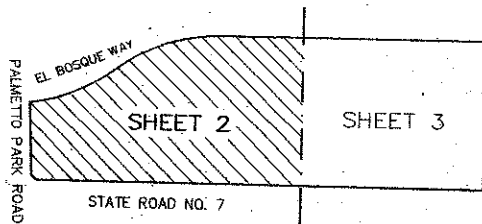


WEST BOCA SQUARE REPLAT

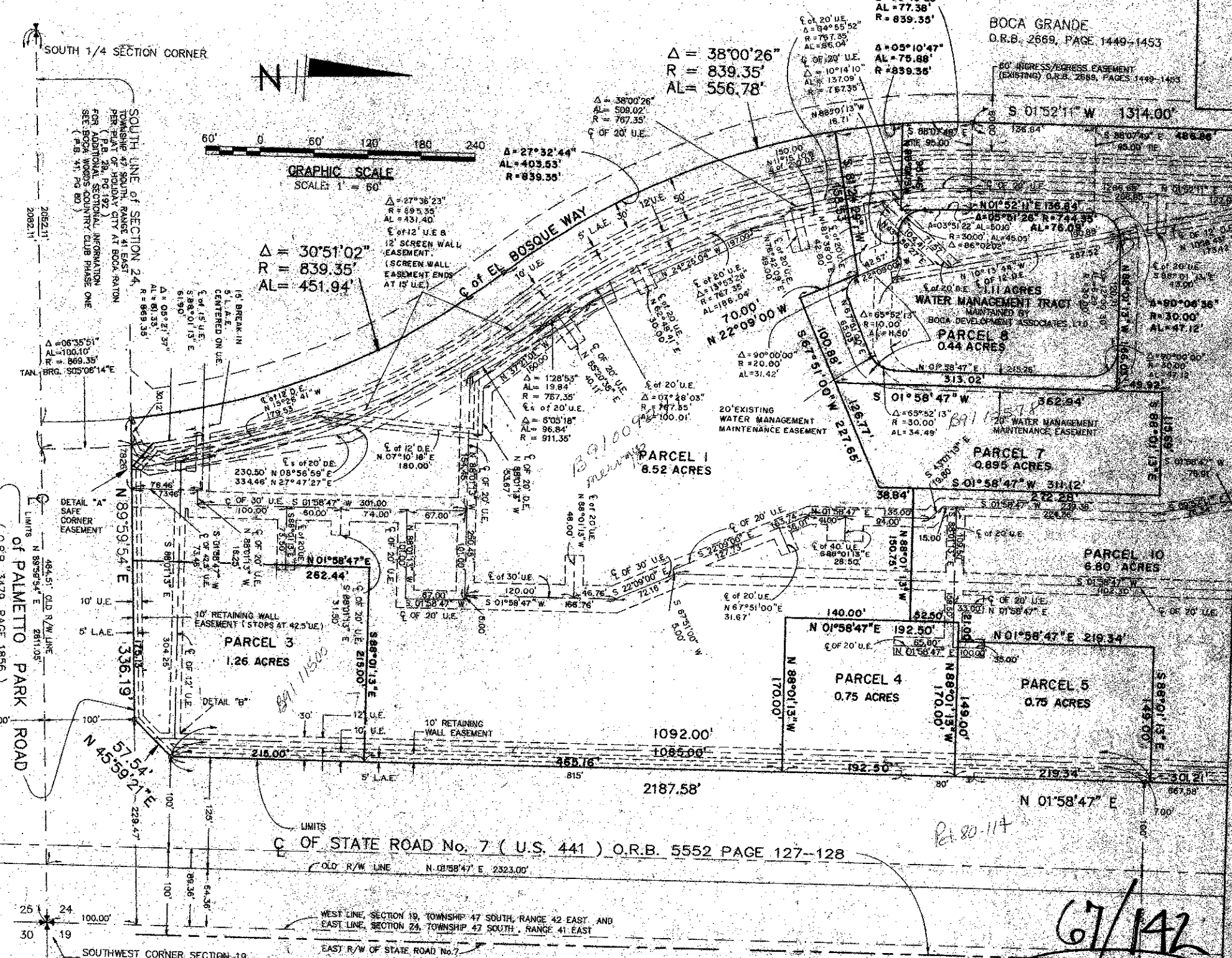
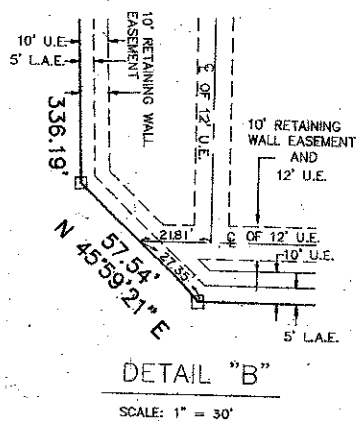
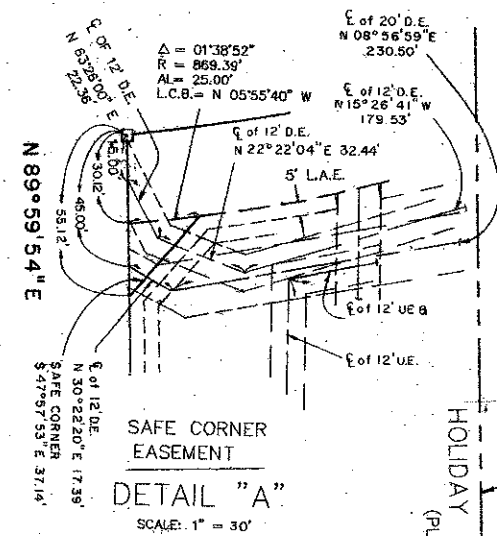
BEING A REPLAT OF A PORTION OF WEST BOCA SQUARE AS RECORDED IN PLAT BOOK 66, PAGE 95
 THRU 97 PUBLIC RECORDS OF PALM BEACH COUNTY, FLORIDA SITUATED IN
 SECTION 24, TOWNSHIP 47 SOUTH, RANGE 41 EAST, PALM BEACH COUNTY, FLORIDA
 SHEET 2 OF 3
 OCTOBER, 1990

0586-001

142



KEY MAP N.T.S.



NOTE: EASEMENTS SHOWN HEREON AND NOT ON PLAT OF WEST BOCA SQUARE, PLAT BOOK 66, PAGES 95, 96, AND 97 PUBLIC RECORDS OF PALM BEACH COUNTY, FLORIDA ARE NEW EASEMENTS. EASEMENTS SHOWN ON SAID PLAT OF WEST BOCA SQUARE THAT ARE NOT SHOWN HEREON HAVE BEEN ABANDONED. SEE OFFICIAL RECORD BOOK 6724 PAGE 204.

791 711
 SUBMISSION - WEST BOCA SQUARE REPLAT
 PAGE 142
 PLANNED BY: BOB
 ZONING REUSE
 2010
 2010
 2010

Field Book No.	Pg.	REO SURVEYORS, INC. 4301 OKEECHOBEE BLVD. WEST PALM BEACH, FLORIDA	WEST BOCA SQUARE REPLAT
Design			
Drawn	B. WILLIAMS		
Checked	M. MITZELFELD		

67/142